

- LEGEND**
- IN TRANSITION
 - MANUFACTURING
 - RECREATION, CULTURE AND ENTERTAINMENT
 - RESIDENTIAL
 - SALES & SERVICES
 - TRANSPORTATION, TRANSMISSION AND STORAGE
 - MAINTAINED PUBLIC STREETS
 - Properties
 - TOWN BOUNDARY
 - WATER
 - BUILDING
- R. RESIDENTIAL UNIT IN COMMERCIAL PROPERTY
 C. COMMERCIAL USE IN RESIDENTIAL PROPERTY
 # MULTIPLE RESIDENCE WHERE THE # SHOWS THE NUMBER OF DWELLING UNITS

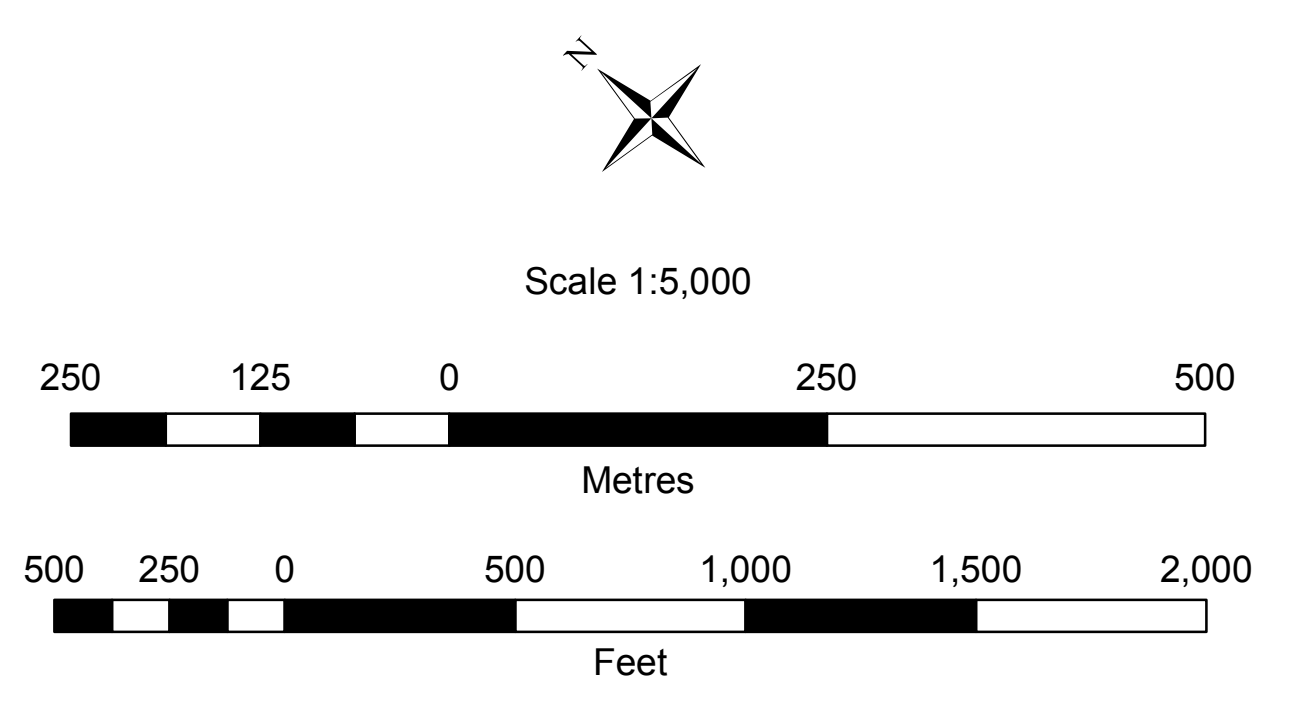
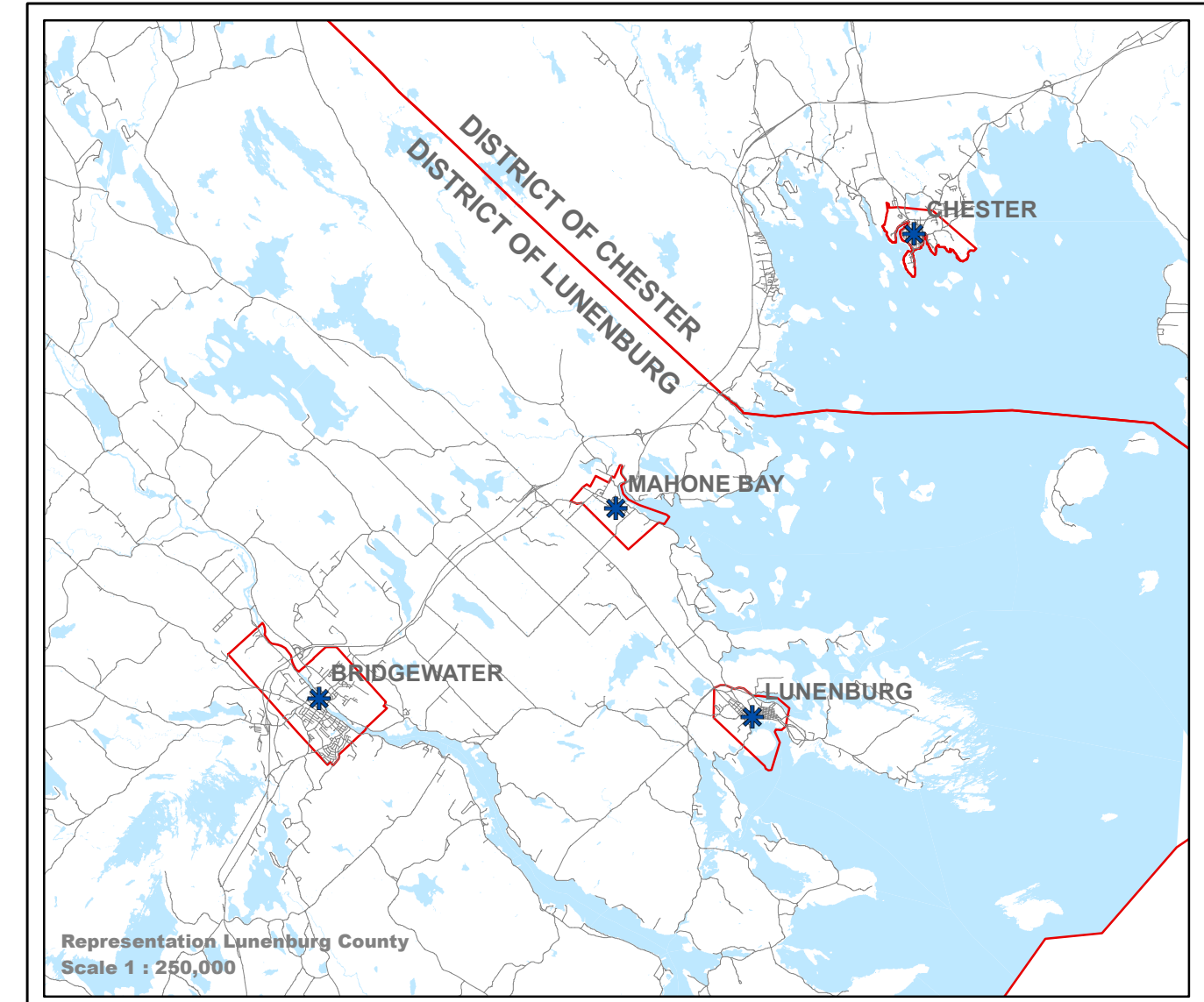
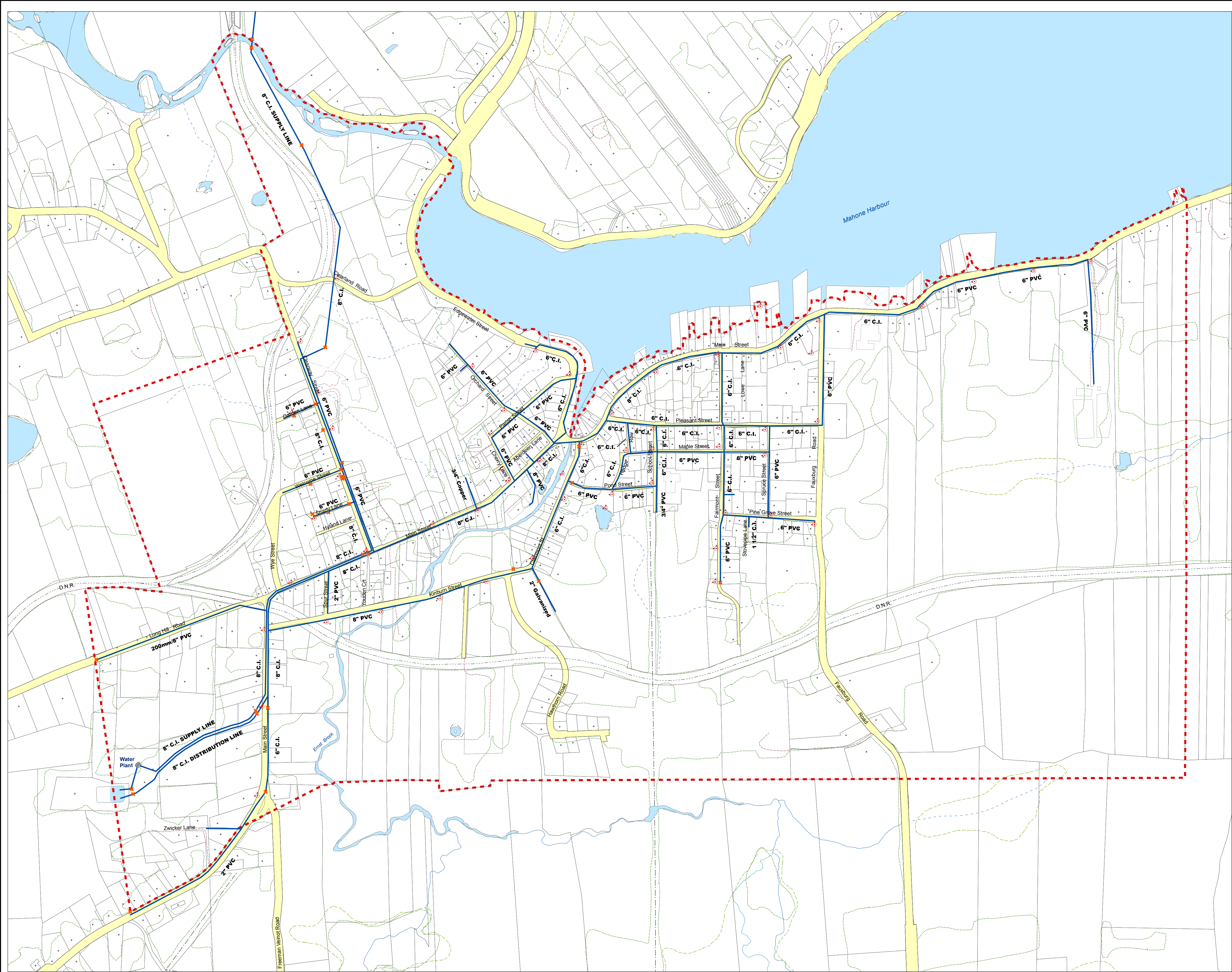
Rev.:	Description:	Date:
0	Effective	10/06/08

TOWN OF MAHONE BAY

MUNICIPAL PLANNING STRATEGY
MAP 1
EXISTING LAND USE MAP

Date Created: January 3, 2008
 Sources: Digital BaseMap Data from Service Nova Scotia and Municipal Relations
 Based on Existing Land Use Survey Conducted 2007 using the Nova Scotia Land Use Classification System
 Prepared by Chester Municipality Planning Department

Digital File Name: Existing_Land_Use



LEGEND

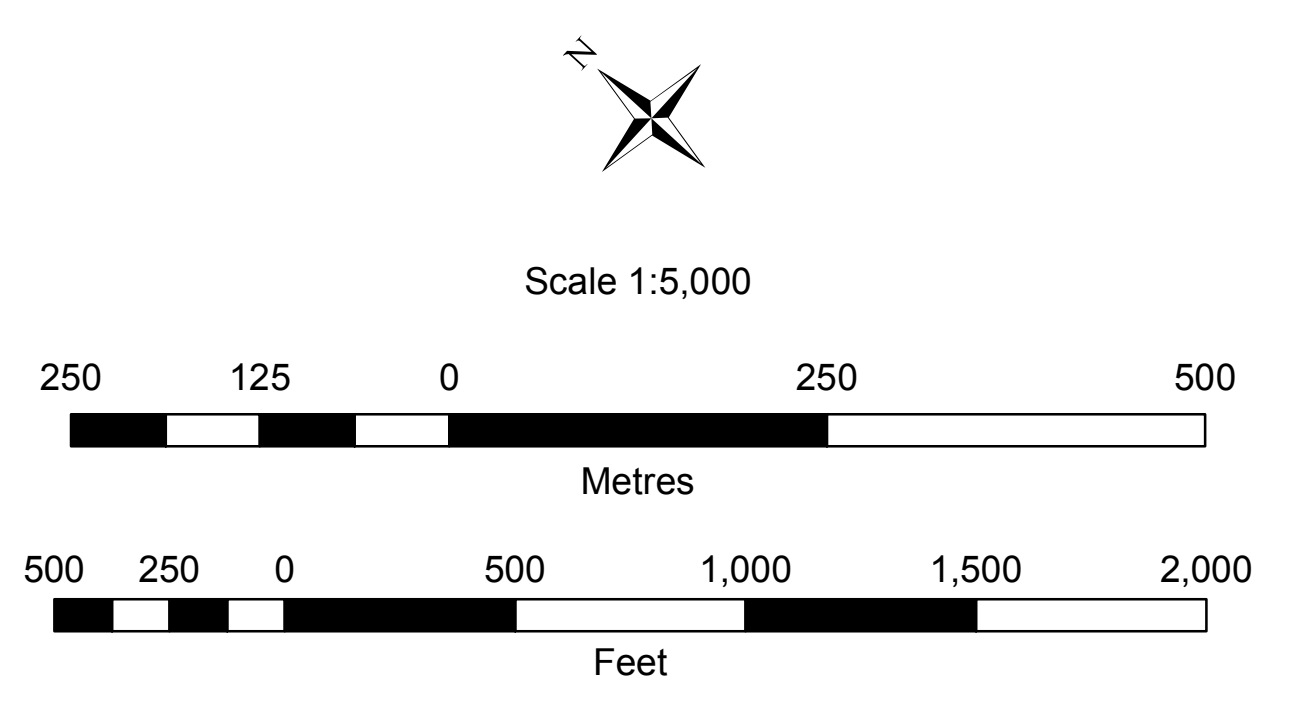
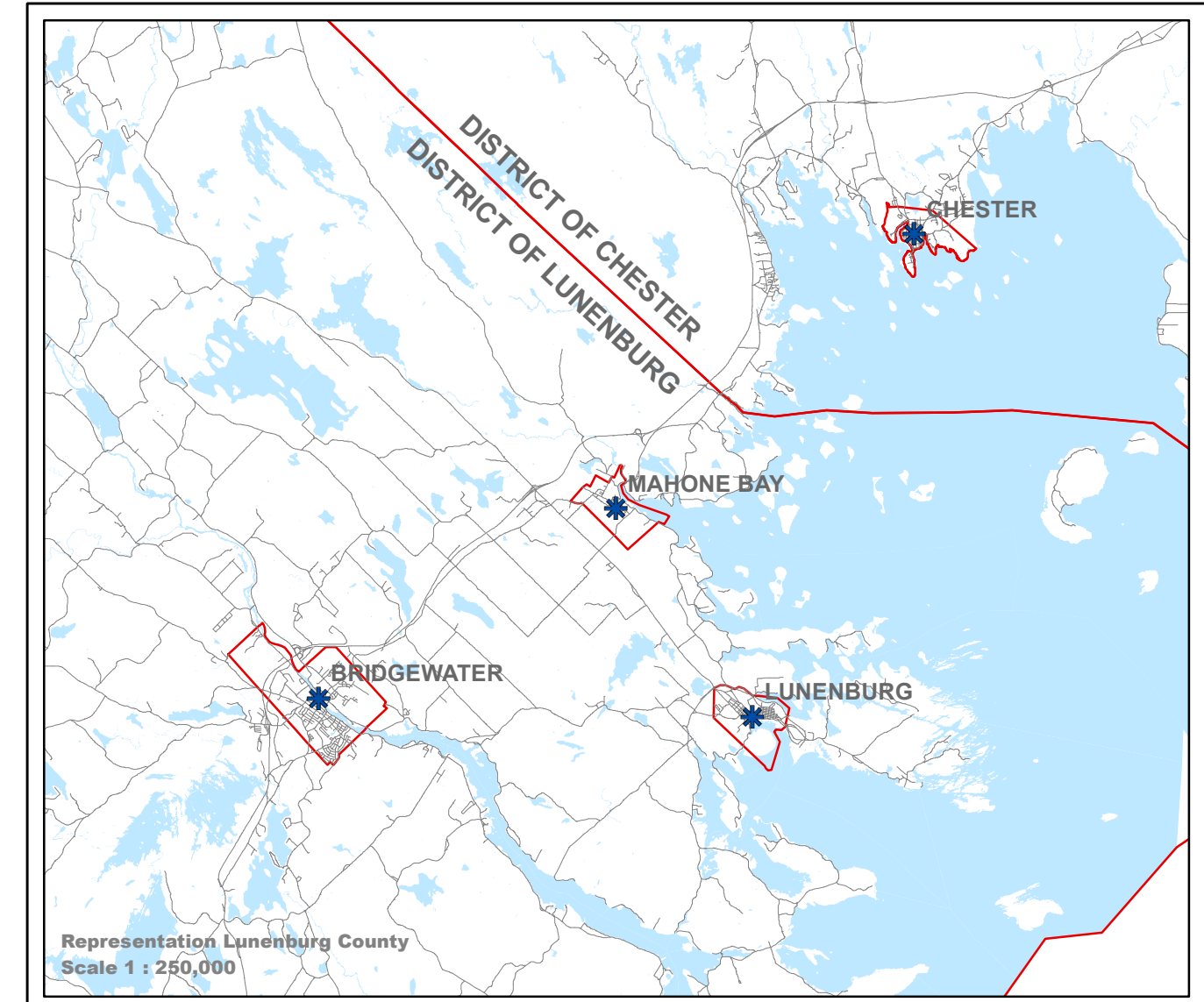
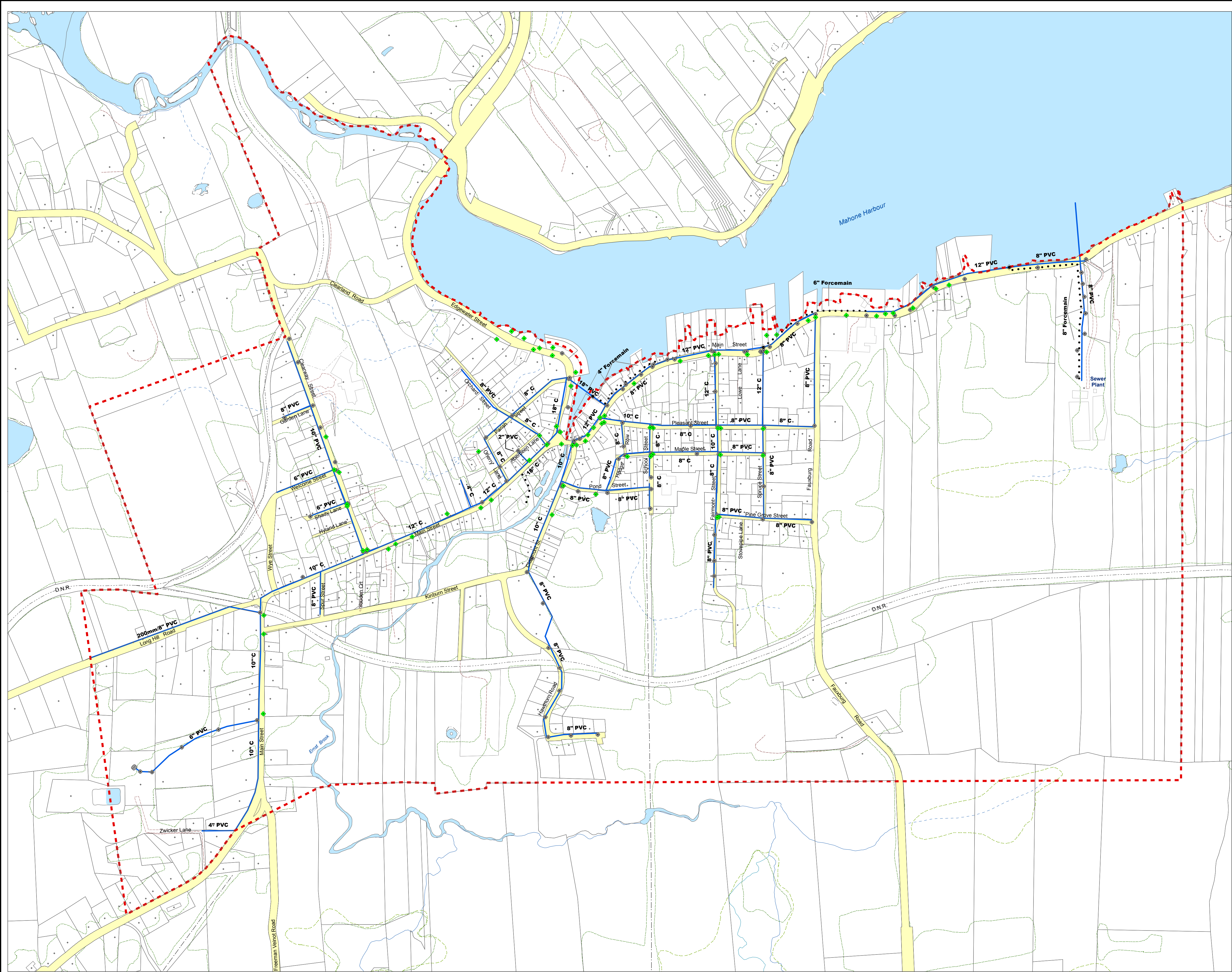
VALVE	TOWN BOUNDARY
FIRE HYDRANT	MAINTAINED PUBLIC STREETS
WATER LINE	BUILDING
WATER	CUT LINE
C CONCRETE	LAKE
C.I. CAST IRON	RIVER/STREAM
PVC POLYVINYL CHLORIDE	ROAD
	SWAMP
	TRAIL
	TREE AREA
	Properties

Rev.:	Description:	Date:
1	Long Hill Road - new 200mm/8" PVC pipe * abandoned 1.5" PVC water pipe (still buried)	Feb. 16, 2011
0	Effective	10/06/08

TOWN OF MAHONE BAY

MUNICIPAL PLANNING STRATEGY MAP 2 WATER

Date Created: January 3, 2008	Sources: Digital BaseMap Data from Service Nova Scotia and Municipal Relations
Digital File Name: Water_Map	Prepared by Chester Municipality Planning Department



LEGEND

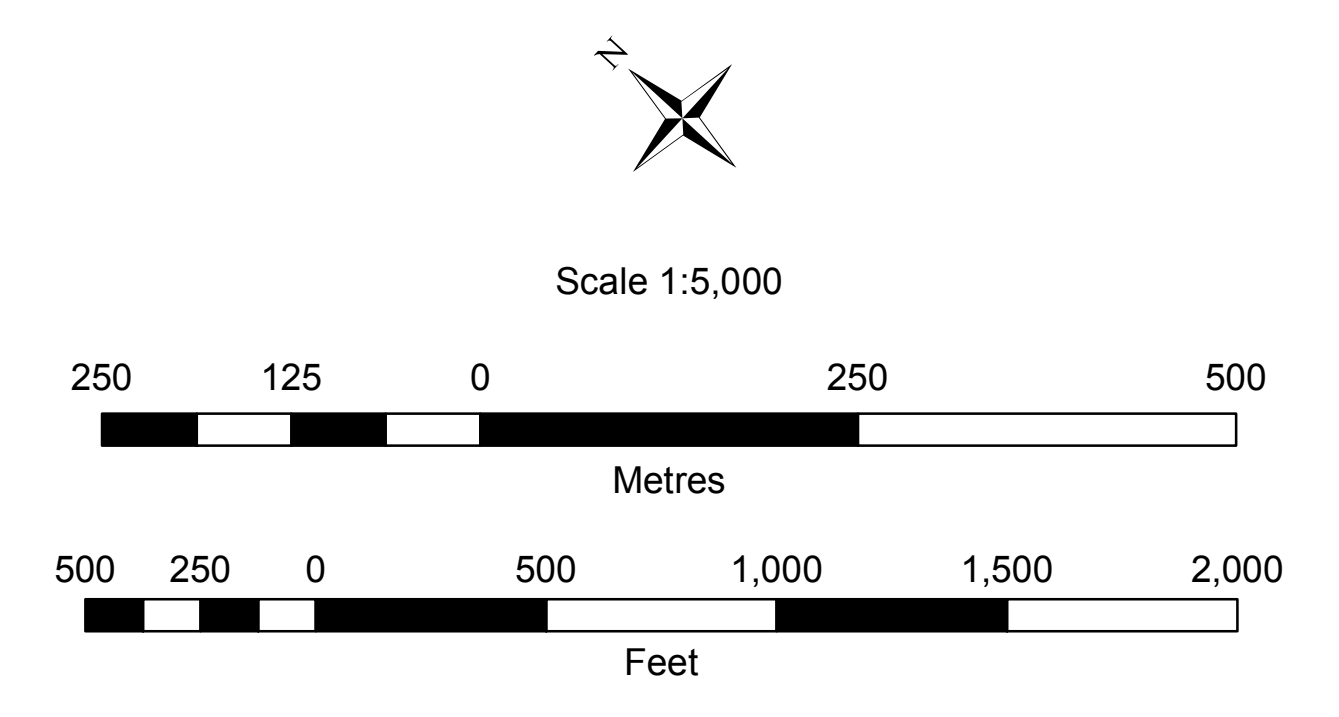
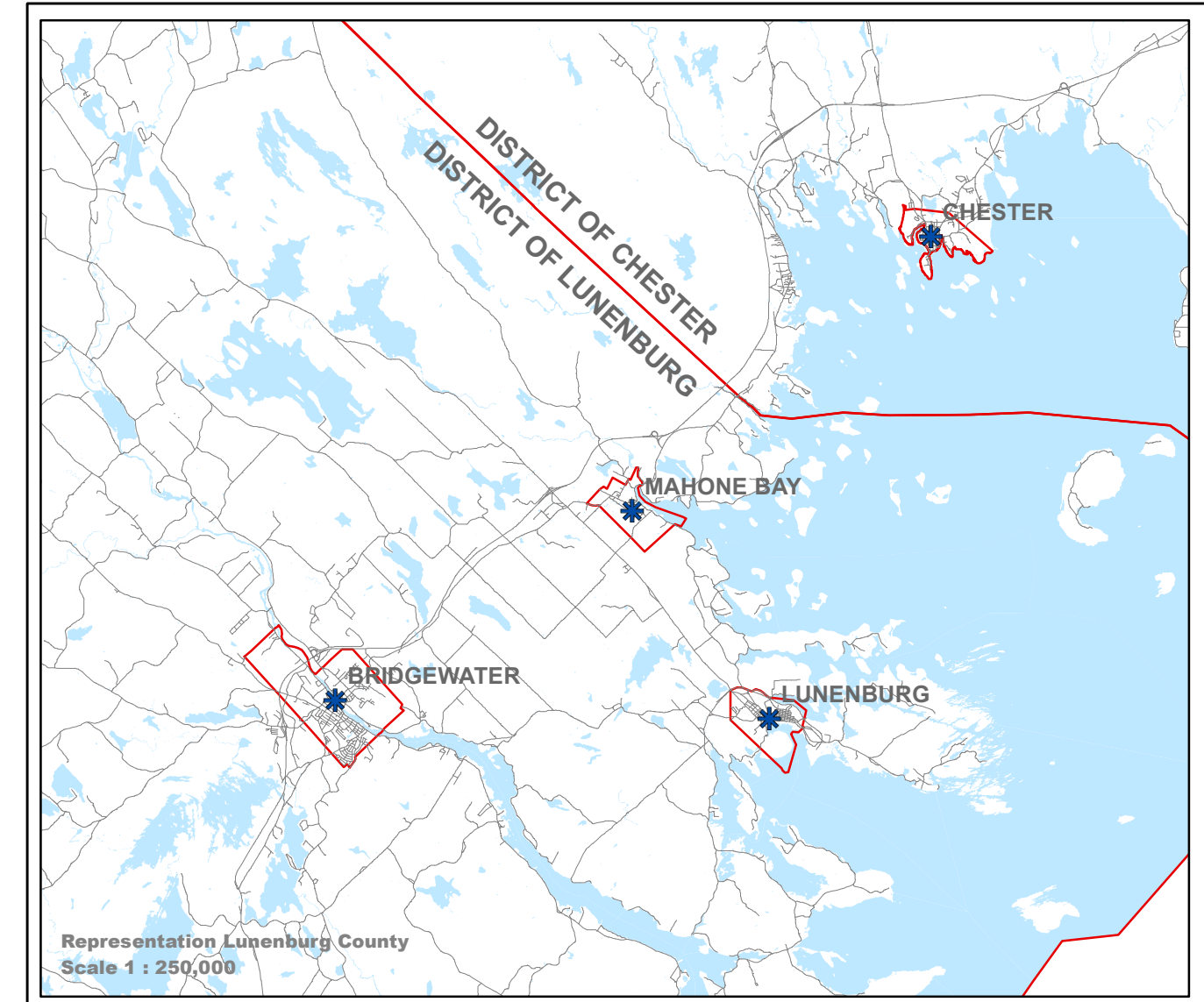
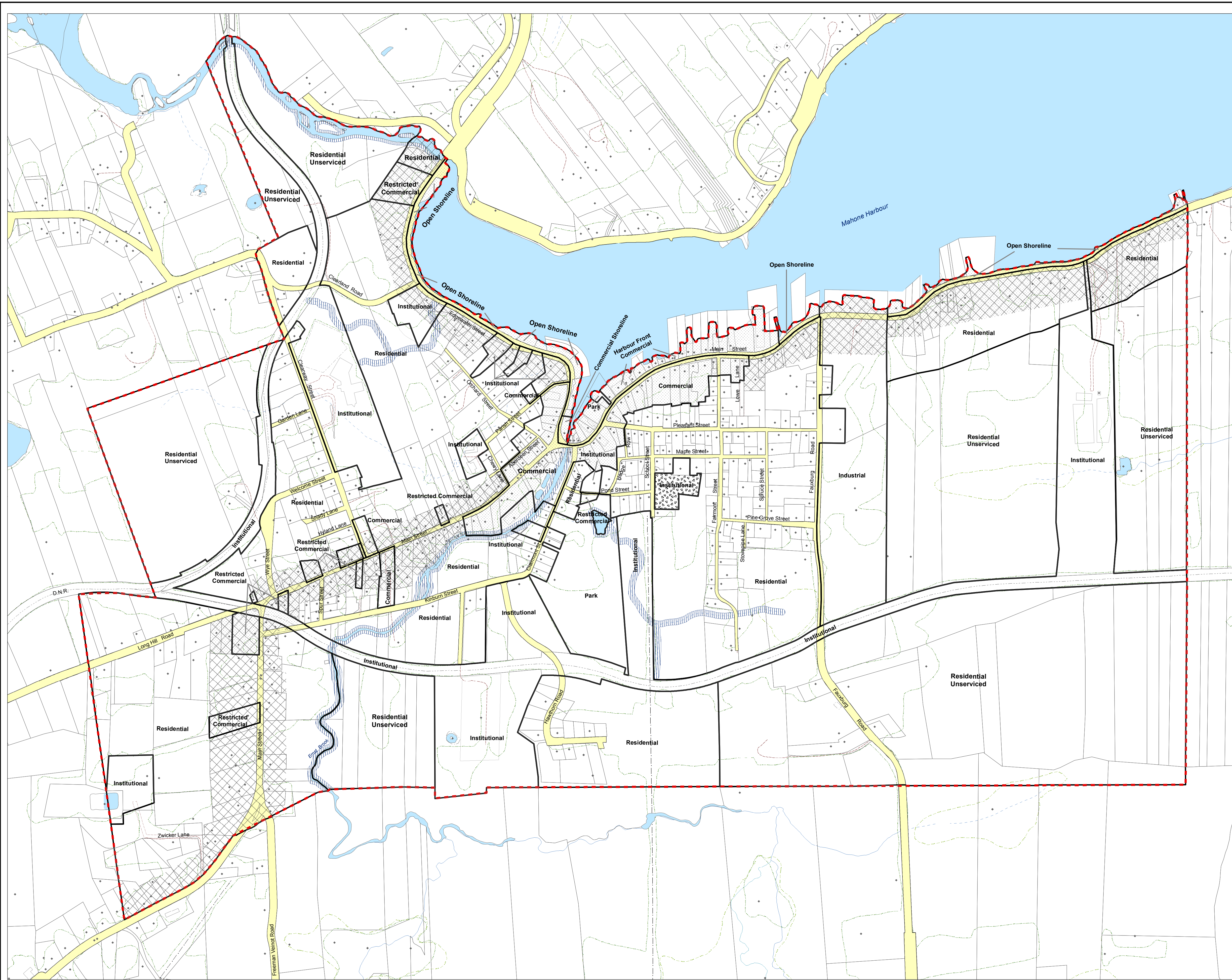
- Properties
- CATCH BASIN
- MAN HOLE
- PUMPING STATION
- FORCEMAIN
- SEWER LINE
- CONCRETE
- POLYVINYL CHLORIDE
- BUILDING
- CUT LINE
- LAKE
- RIVER/STREAM
- ROAD
- SWAMP
- TRAIL
- TREE AREA
- Properties
- TOWN BOUNDARY
- MAINTAINED PUBLIC STREETS
- WATER

Rev.:	Description:	Date:
1	Long Hill Road - new 200mm/8" PVC pipe * abandoned 6" Concrete sewer pipe (still buried)	Feb. 16, 2011
0	Effective	10/06/08

TOWN OF MAHONE BAY

MUNICIPAL PLANNING STRATEGY MAP 3 SEWER

Date Created: January 3, 2008
 Sources: Digital BaseMap Data from Service Nova Scotia and Municipal Relations
 Digital File Name: SEWER_MAP
 Prepared by Chester Municipality Planning Department



LEGEND

ARCHITECTURAL CONTROL AREA	BUILDING
COMMERCIAL DEVELOPMENT AGREEMENT AREA	Properties
OLD SCHOOL DEVELOPMENT AGREEMENT AREA	TOWN BOUNDARY
PROTECTED WATERCOURSE	MAINTAINED PUBLIC STREETS
	WATER

Rev.:	Description:	Date:
	Effective	10/06/08
1	To change the designation of 19 Aberdeen Street from Residential to Commercial	24/11/09
0		

TOWN OF MAHONE BAY

MUNICIPAL PLANNING STRATEGY MAP 4 LAND USE DESIGNATION

Date Created: January 3, 2008	Sources: Digital BaseMap Data from Service Nova Scotia and Municipal Relations
Digital File Name: Land_Use_Designation	Prepared by Chester Municipality Planning Department